



Flight Plan & Site Survey

Created using **RPAS Wilco®**

Operation Name:	6th division flyers
Pilot Name:	██████████
Pilot Certificate:	██████████
Flight Start:	January 26, 2023 11:30 AM
Flight End:	January 26, 2023 1:30 PM
Flight Area (Latitude):	44° 43' 59.30" N (44.733)
Flight Area (Longitude):	79° 24' 1.40" W (-79.4)
Altitude - Radius:	Alt: 600 ft - Rad: 926.0 m (0.5 nm)
Airspace:	UNCONTROLLED
FIR - Contact:	CZYZ - 905-676-4509
Weather:	-5.8 Celsius - Snow, Partially cloudy

Please ensure you received all required authorizations prior to flight.

Disclaimer

This Site Survey was created using RPAS Wilco by AIM Robotics. The flight plan contained is intended only for RPAS flights on the date/time and location specified. The user accepts all responsibility for the accuracy and completeness of the information contained.

For the complete Terms & Conditions, see

<https://rpaswilco.com/#/tnc>

Included



- Site Survey
- Obstacles (if available)
- Nearby Aerodromes
- Canadian Aviation Regulations
- GFA
- Aerodrome Supplements
 - METAR & TAF (if available)
- NOTAMs
- CFS



Flight Map

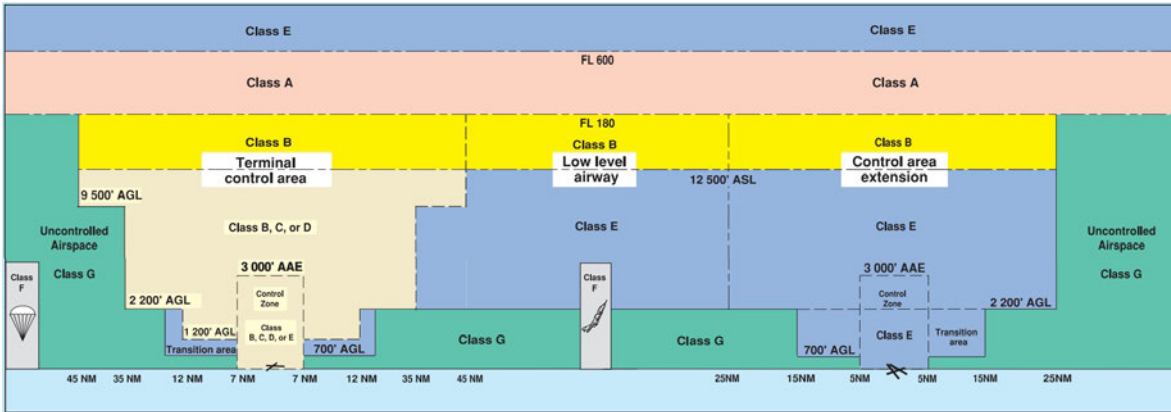


MAP Details

	Latitude	Longitude
 MODEL	44° 43' 59.30" N (44.733)	79° 24' 1.40" W (-79.4)
 Pilot	44° 43' 57.10" N (44.7325)	79° 24' 3.40" W (-79.4009)



Airspace Classification



Overlying Airspaces

Class	Name	Floor	Ceiling
E	Muskoka, ON TA	700AGL	12500MSL
B	Muskoka, ON TA	12500MSL	18000MSL
E	Southern Ontario Low Level Control Area CAE	3500MSL	6500MSL
E	Southern Ontario Low Level Control Area CAE	6500MSL	12500MSL
B	Southern Ontario Low Level Control Area CAE	12500MSL	18000MSL
E	Toronto XPNDR MANDTRY	6500MSL	12500MSL
E	Southern Ontario Low Level Control Area CAE	3500MSL	12500MSL
B	Southern Ontario Low Level Control Area CAE	12500MSL	18000MSL

Nearest Aerodromes & Distance from Operation

BUCK LAKE (CBL2 WATERDROME Reg)	Lat: 44.772	Long: 79.413	4.434 KM	2.39 NM
SEVERN BRIDGE (CSB7 AERODROME Reg)	Lat: 44.769	Long: 79.408	4.033 KM	2.18 NM
SPARROW LAKE (CNX7 WATERDROME Reg)	Lat: 44.8	Long: 79.417	7.549 KM	4.08 NM
LAKE ST JOHN (ORILLIA RAMA REGIONAL) (CNV6 WATERDROME Reg)	Lat: 44.683	Long: 79.317	8.632 KM	4.66 NM

Weather Information for Mission Day

Summary: Partly cloudy throughout the day with snow clearing later.

Condition	Temperature	Feels Like	Precipitation	Visibility	Cloud Coverage	Wind Speed	Humidity
Snow, Partially cloudy	5.8 Celsius	11.8 Celsius	100.0 %	11.6 Km	83.5 %	23.0 kph	84.8 %

Canadian Aviation Regulations

Division III — General Operating and Flight Rules

For full listing please visit <https://laws-lois.justice.gc.ca/eng/regulations/SOR-96-433/FullText.html#s-901.27>

Visual Line-of-sight

- **901.11 (1)** Subject to subsection (2) no pilot shall operate a remotely piloted aircraft system unless the pilot or a visual observer has the aircraft in visual line-of-sight at all times during flight.
- **(2)** A pilot may operate a remotely piloted aircraft system without the pilot or a visual observer having the aircraft in visual line-of-sight if the operation is conducted in accordance with a special flight operations certificate — RPAS issued under section 903.03.

Procedures

- **901.23 (1)** No pilot shall operate a remotely piloted aircraft system unless the following procedures are established:
 - **(a)** normal operating procedures, including pre-flight, take-off, launch, approach, landing and recovery procedures; and
 - **(b)** emergency procedures, including with respect to
 - **(i)** a control station failure,
 - **(ii)** an equipment failure,
 - **(iii)** a failure of the remotely piloted aircraft,
 - **(iv)** a loss of the command and control link,
 - **(v)** a fly-away, and
 - **(vi)** flight termination.
- **(2)** If the manufacturer of the remotely piloted aircraft system provides instructions with respect to the topics referred to in paragraphs (1)(a) and (b), the procedures established under subsection (1) shall reflect those instructions.
- **(3)** No pilot shall conduct the take-off or launch of a remotely piloted aircraft unless the procedures referred to in subsection (1) are reviewed before the flight by, and are immediately available to, each crew member.
- **(4)** No pilot shall operate a remotely piloted aircraft system unless the operation is conducted in accordance with the procedures referred to in subsection (1).

Site Survey

901.27 No pilot shall operate a remotely piloted aircraft system unless, before commencing operations, they determine that the site for take-off, launch, landing or recovery is suitable for the proposed operation by conducting a site survey that takes into account the following factors:

- **(a)** the boundaries of the area of operation;
- **(b)** the type of airspace and the applicable regulatory requirements;
- **(c)** the altitudes and routes to be used on the approach to and departure from the area of operation;
- **(d)** the proximity of manned aircraft operations;
- **(e)** the proximity of aerodromes, airports and heliports;
- **(f)** the location and height of obstacles, including wires, masts, buildings, cell phone towers and wind turbines;
- **(g)** the predominant weather and environmental conditions for the area of operation; and
- **(h)** the horizontal distances from persons not involved in the operation.

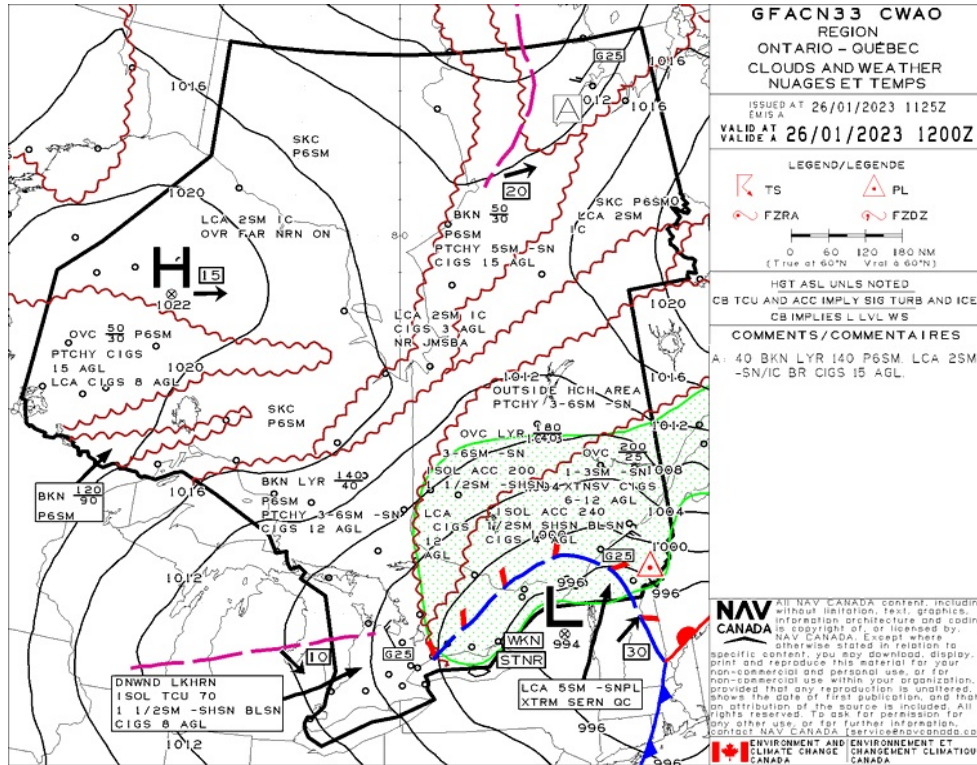
Operations at or in the Vicinity of an Aerodrome, Airport or Heliport

- **901.47 (1)** No pilot shall operate a remotely piloted aircraft at or near an aerodrome that is listed in the *Canada Flight Supplement* or the *Water Aerodrome Supplement* in a manner that could interfere with an aircraft operating in the established traffic pattern.
- **(2)** Subject to section 901.73 no pilot shall operate a remotely piloted aircraft at a distance of less than
 - **(a)** three nautical miles from the centre of an airport; and
 - **(b)** one nautical mile from the centre of a heliport.
- **(3)** No pilot shall operate a remotely piloted aircraft at a distance of less than three nautical miles from the centre of an aerodrome operated under the authority of the Minister of National Defence unless the operation is conducted in accordance with a special flight operations certificate — RPAS issued under section 903.03.

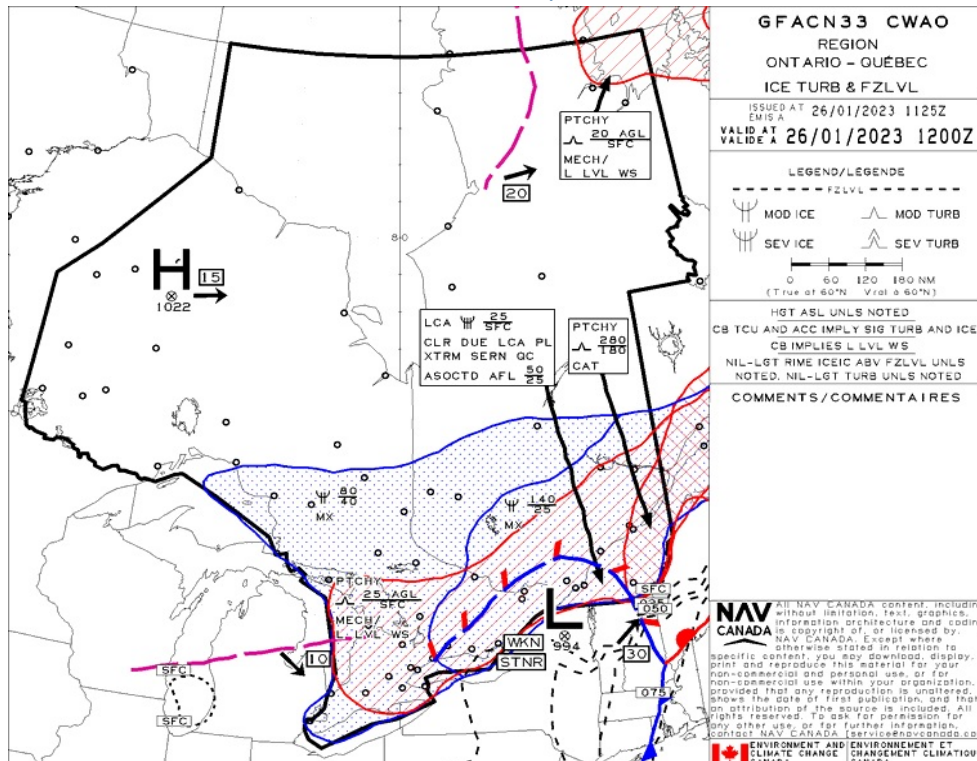
Records

- **901.48 (1)** Every owner of a remotely piloted aircraft system shall keep the following records:
 - **(a)** a record containing the names of the pilots and other crew members who are involved in each flight and, in respect of the system, the time of each flight or series of flights and
 - **(b)** a record containing the particulars of any mandatory action and any other maintenance action, modification or repair performed on the system, including
 - **(i)** the names of the persons who performed them,
 - **(ii)** the dates they were undertaken,
 - **(iii)** in the case of a modification, the manufacturer, model and a description of the part or equipment installed to modify the system, and
 - **(iv)** if applicable any instructions provided to complete the work.
- **(2)** Every owner of a remotely piloted aircraft system shall ensure that the records referred to in subsection (1) are made available to the Minister on request and are retained for a period of
 - **(a)** in the case of the records referred to in paragraph (1)(a), 12 months after the day on which they are created; and
 - **(b)** in the case of the records referred to in paragraph (1)(b), 24 months after the day on which they are created.
- **(3)** Every owner of a remotely piloted aircraft system who transfers ownership of the system to another person shall, at the time of transfer, also deliver to that person all of the records referred to in paragraph (1)(b).

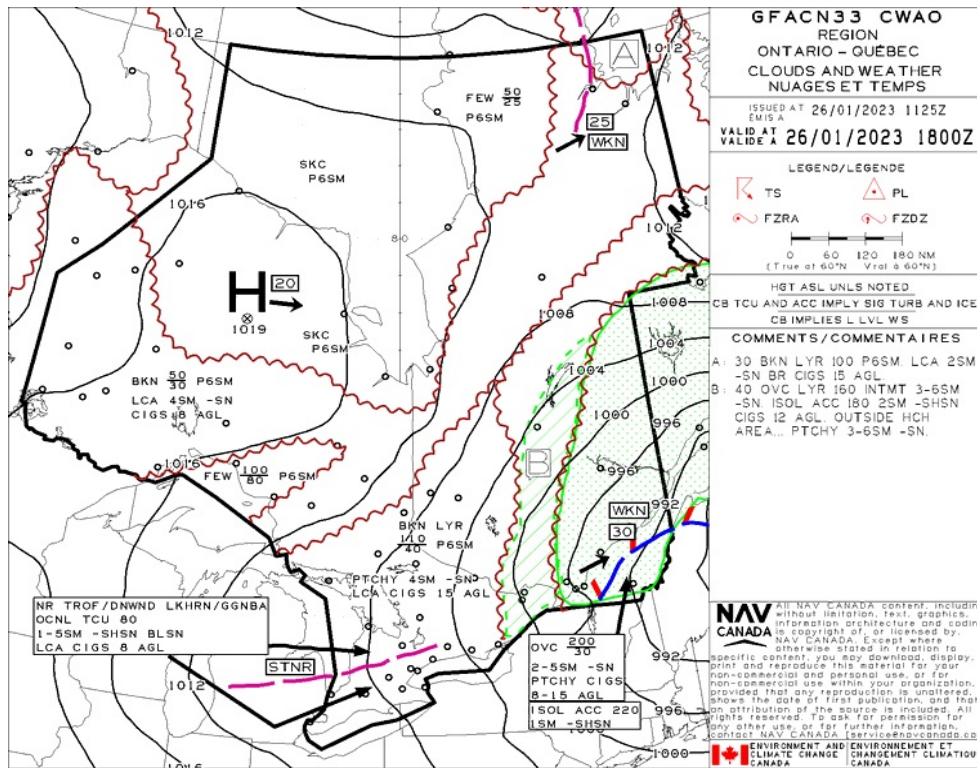
GFA Issue time + 00 hr - CLOUDS AND WEATHER



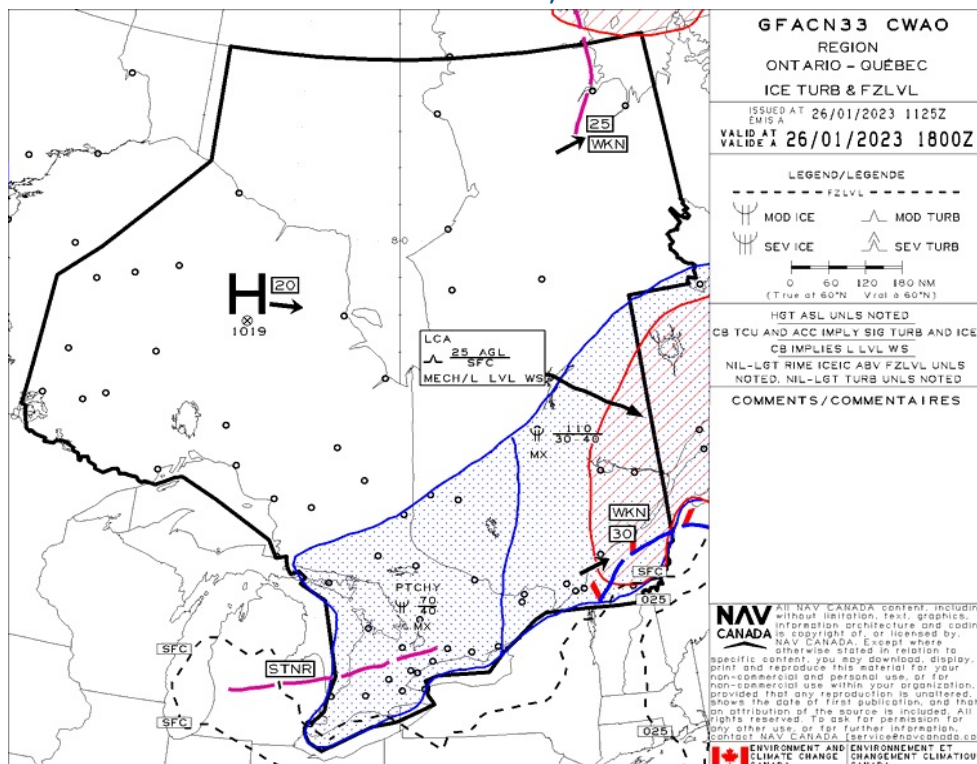
GFA Issue time + 00 hr - TURBULENCE, ICING AND FREEZING LEVEL



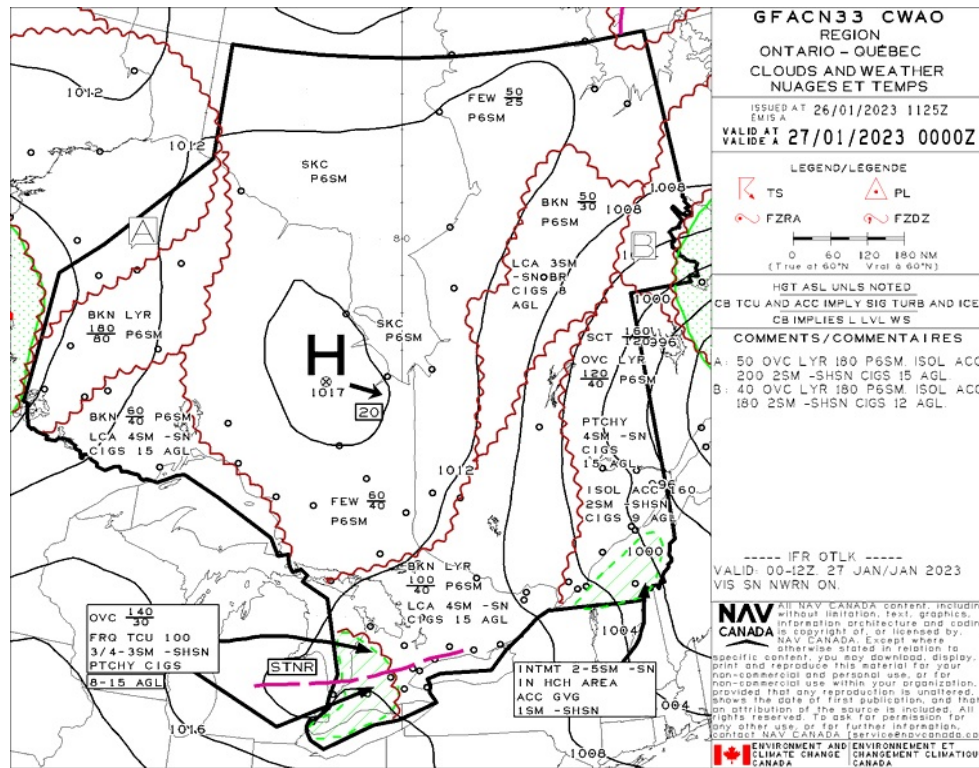
GFA Issue time + 06 hr - CLOUDS AND WEATHER



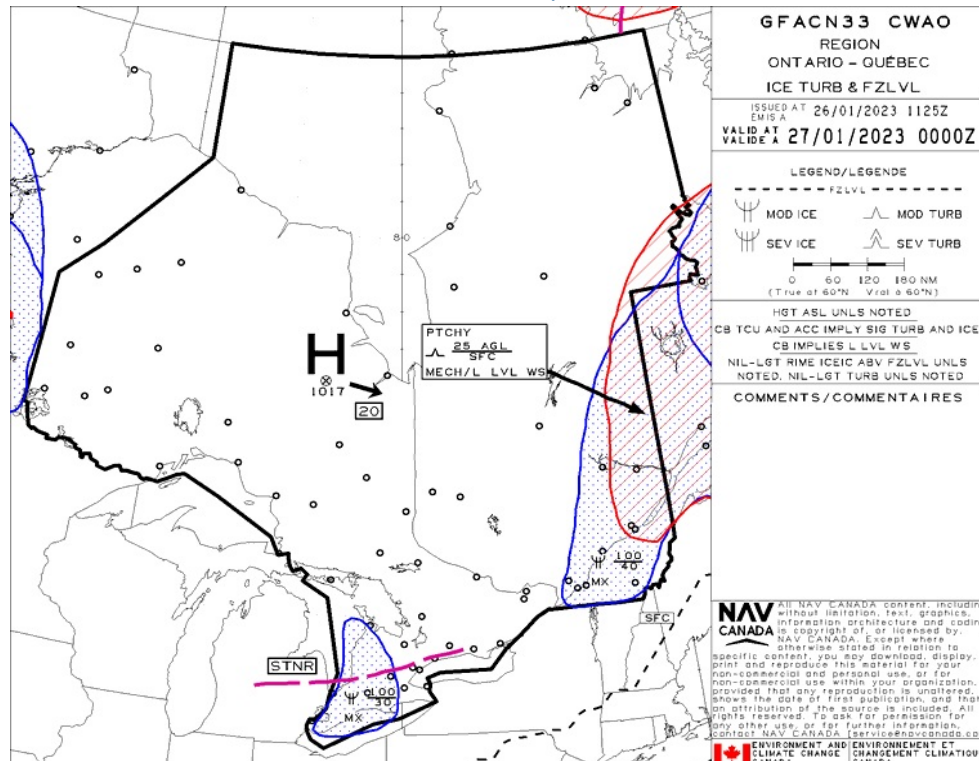
GFA Issue time + 06 hr - TURBULENCE, ICING AND FREEZING LEVEL



GFA Issue time + 12 hr - CLOUDS AND WEATHER



GFA Issue time + 12 hr - TURBULENCE, ICING AND FREEZING LEVEL



BUCK LAKE - CBL2 - Reg

NOTAM

(G0033/23 NOTAMR G2417/22
 Q) CZXX/QOEC/IV/NB0/E/000/999/5518N09358W999
 A) CZWG CZYZ B) 2301111838 C) 2304121800EST
 E) A ACFT, REGARD ESS OF THE STATE OF REGISTRY, DIRECT Y OR
 INDIRECT Y OWNED, CHARTERED, EASED, OPERATED OR OTHERWISE
 CONTROLLED BY A PERSON CONNECTED WITH EITHER THE RUSSIAN
 FEDERATION OR OF BE ARUS OR BY A CORPORATION OR ENTITY THAT IS
 INCORPORATED OR FORMED UNDER THE LAWS OF THE RUSSIAN FEDERATION
 OR BE ARUS, AND A OPERATORS HOLDING AN AIR OPERATOR CERTIFICATE
 (AOC) ISSUED BY RUSSIAN FEDERATION AND/OR BE ARUSIAN AUTHORITIES
 ARE PROHIBITED TO ENTER, EXIT OR OVERFLY CANADA'S TERRITORIAL
 AIRSPACE (INCLUDING F T WITHIN 12NM OF CANADA'S COASTS).
 EXCEPTIONS PERMITTED FOR ACFT EXPERIENCING INFLIGHT EMERG.

A AUTH OBTAINED PRIOR TO 27 FEB 2022 FOR ACFT AND OPS SUBJECT
 TO THIS NOTAM ARE REVOKED.

HUMANITARIAN, SAR, MEDEVAC AND ANY OTHER F T SEEKING AN EXCEPTION
 TO THIS RESTRICTION MUST RECEIVE AUTH GRANTED AFTER 27 FEB 2022
 FROM THE MINISTER OF TRANSPORT TO OPERATE IN CANADA'S TERRITORIAL
 AIRSPACE. AFFECTED ACFT WISHING TO OBTAIN SUCH AN AUTH OR CROSS
 INTO CANADA'S TERRITORIAL AIRSPACE MAY APPLY TO THE MINISTER OF
 TRANSPORT AT 1-877-992-6853 OR 1-613-992-6853 OR BY EMAIL AT
 OPERATIONS.AVIATION(AT)TC.GC.CA.)

(G2693/22 NOTAMN
 Q) CZYZ/QARCH/IV/B0/E/000/220/4429N07732W100
 A) CZYZ B) 2211161400 C) PERM
 E) AMEND PUBLICATIONS: MANDATORY IFR ROUTES: LOCATION TO LOCATION:
 DE RTE: CYOW H AND DEP TO CYTZ RNAV AP OV ORKA I IXU ARR
 ADD: CYOW H AND DEP TO CYTZ F 220 RNAV AP OV ORKA I IXU ARR)

SEVERN BRIDGE - CSB7 - Reg

NOTAM

(G0033/23 NOTAMR G2417/22
 Q) CZXX/QOEC/IV/NB0/E/000/999/5518N09358W999
 A) CZWG CZYZ B) 2301111838 C) 2304121800EST
 E) A ACFT, REGARD ESS OF THE STATE OF REGISTRY, DIRECT Y OR
 INDIRECT Y OWNED, CHARTERED, EASED, OPERATED OR OTHERWISE
 CONTROLLED BY A PERSON CONNECTED WITH EITHER THE RUSSIAN
 FEDERATION OR OF BE ARUS OR BY A CORPORATION OR ENTITY THAT IS
 INCORPORATED OR FORMED UNDER THE LAWS OF THE RUSSIAN FEDERATION
 OR BE ARUS, AND A OPERATORS HOLDING AN AIR OPERATOR CERTIFICATE
 (AOC) ISSUED BY RUSSIAN FEDERATION AND/OR BE ARUSIAN AUTHORITIES
 ARE PROHIBITED TO ENTER, EXIT OR OVERFLY CANADA'S TERRITORIAL
 AIRSPACE (INCLUDING F T WITHIN 12NM OF CANADA'S COASTS).
 EXCEPTIONS PERMITTED FOR ACFT EXPERIENCING INFLIGHT EMERG.

A AUTH OBTAINED PRIOR TO 27 FEB 2022 FOR ACFT AND OPS SUBJECT
 TO THIS NOTAM ARE REVOKED.

HUMANITARIAN, SAR, MEDEVAC AND ANY OTHER F T SEEKING AN EXCEPTION
 TO THIS RESTRICTION MUST RECEIVE AUTH GRANTED AFTER 27 FEB 2022
 FROM THE MINISTER OF TRANSPORT TO OPERATE IN CANADA'S TERRITORIAL
 AIRSPACE. AFFECTED ACFT WISHING TO OBTAIN SUCH AN AUTH OR CROSS
 INTO CANADA'S TERRITORIAL AIRSPACE MAY APPLY TO THE MINISTER OF
 TRANSPORT AT 1-877-992-6853 OR 1-613-992-6853 OR BY EMAIL AT
 OPERATIONS.AVIATION(AT)TC.GC.CA.)

(G2693/22 NOTAMN
 Q) CZYZ/QARCH/IV/B0/E/000/220/4429N07732W100
 A) CZYZ B) 2211161400 C) PERM
 E) AMEND PUBLICATIONS: MANDATORY IFR ROUTES: LOCATION TO LOCATION:
 DE RTE: CYOW H AND DEP TO CYTZ RNAV AP OV ORKA I IXU ARR
 ADD: CYOW H AND DEP TO CYTZ F 220 RNAV AP OV ORKA I IXU ARR)

SPARROW LAKE - CNX7 - Reg

NOTAM

(G0033/23 NOTAMR G2417/22
Q) CZXX/QOEC/IV/NB0/E/000/999/5518N09358W999
A) CZWG CZYZ B) 2301111838 C) 2304121800EST
E) A ACFT, REGARD ESS OF THE STATE OF REGISTRY, DIRECT Y OR
INDIRECT Y OWNED, CHARTERED, EASED, OPERATED OR OTHERWISE
CONTROLLED BY A PERSON CONNECTED WITH EITHER THE RUSSIAN
FEDERATION OR OF BE ARUS OR BY A CORPORATION OR ENTITY THAT IS
INCORPORATED OR FORMED UNDER THE LAWS OF THE RUSSIAN FEDERATION
OR BE ARUS, AND A OPERATORS HOLDING AN AIR OPERATOR CERTIFICATE
(AOC) ISSUED BY RUSSIAN FEDERATION AND/OR BE ARUSIAN AUTHORITIES
ARE PROHIBITED TO ENTER, EXIT OR OVERFLY CANADA'S TERRITORIAL
AIRSPACE (INCLUDING F T WITHIN 12NM OF CANADA'S COASTS).
EXCEPTIONS PERMITTED FOR ACFT EXPERIENCING INFLIGHT EMERG.

A AUTH OBTAINED PRIOR TO 27 FEB 2022 FOR ACFT AND OPS SUBJECT
TO THIS NOTAM ARE REVOKED.

HUMANITARIAN, SAR, MEDEVAC AND ANY OTHER F T SEEKING AN EXCEPTION
TO THIS RESTRICTION MUST RECEIVE AUTH GRANTED AFTER 27 FEB 2022
FM THE MINISTER OF TRANSPORT TO OPERATE IN CANADA'S TERRITORIAL
AIRSPACE. AFFECTED ACFT WISHING TO OBTAIN SUCH AN AUTH OR C R
INTO CANADA'S TERRITORIAL AIRSPACE MAY APPLY TO THE MINISTER OF
TRANSPORT AT 1-877-992-6853 OR 1-613-992-6853 OR BY EMAIL AT
OPERATIONS.AVIATION(AT)TC.GC.CA.)

(G2693/22 NOTAMN
Q) CZYZ/QARCH/IV/B0/E/000/220/4429N07732W100
A) CZYZ B) 2211161400 C) PERM
E) AMEND PUBLICATIONS: MANDATORY IFR ROUTES: LOCATION TO LOCATION:
DEP TO CYOW H AND DEP TO CYTZ RNAV AP OV ORKA I IXU ARR
ADD: CYOW H AND DEP TO CYTZ F 220 RNAV AP OV ORKA I IXU ARR)

LAKE ST JOHN (ORILLIA RAMA REGIONAL) - CNV6 - Reg

NOTAM

(J8684/22 NOTAMN
Q) CZYZ/QFAXX/IV/NB0/A/000/999/4441N07919W005
A) CXXX B) 2212290901 C) PERM
E) CNJ4 ORI IA RAMA REGIONA
AMEND PUB ICATIONS: COMM: ATF: 0/T TFC FREQ TO READ: 122.95)

(G0033/23 NOTAMR G2417/22
Q) CZXX/QECH/IV/NB0/E/000/999/5518N09350W999
A) CZWG CZYZ B) 2301111838 C) 2304121800EST
E) A ACFT, REGARD ESS OF THE STATE OF REGISTRY, DIRECT Y OR INDIRECT Y OWNED, CHARTERED, EASED, OPERATED OR OTHERWISE CONTROLLED BY A PERSON CONNECTED WITH EITHER THE RUSSIAN FEDERATION OR OF BE ARUS OR BY A CORPORATION OR ENTITY THAT IS INCORPORATED OR FORMED UNDER THE LAWS OF THE RUSSIAN FEDERATION OR BE ARUS, AND A OPERATORS HOLDING AN AIR OPERATOR CERTIFICATE (AOC) ISSUED BY RUSSIAN FEDERATION AND/OR BE ARUSIAN AUTHORITIES ARE PROHIBITED TO ENTER, EXIT OR OVERFLY CANADA'S TERRITORIAL AIRSPACE (INCLUDING F T WITHIN 12NM OF CANADA'S COASTS). EXCEPTIONS PERMITTED FOR ACFT EXPERIENCING IMMINENT EMERG.

A AUTH OBTAINED PRIOR TO 27 FEB 2022 FOR ACFT AND OPS SUBJECT TO THIS NOTAM ARE REVOKED.

HUMANITARIAN, SAR, MEDEVAC AND ANY OTHER F T SEEKING AN EXCEPTION TO THIS RESTRICTION MUST RECEIVE AUTH GRANTED AFTER 27 FEB 2022 FM THE MINISTER OF TRANSPORT TO OPERATE IN CANADA'S TERRITORIAL AIRSPACE. AFFECTED ACFT WISHING TO OBTAIN SUCH AN AUTH OR C R INTO CANADA'S TERRITORIAL AIRSPACE MAY APPLY TO THE MINISTER OF TRANSPORT AT 1-877-992-6853 OR 1-613-992-6853 OR BY EMAIL AT OPERATIONS.AVIATION(AT)TC.GC.CA.)

(J0522/23 NOTAMN
Q) CZYZ/QMR C/IV/NB0/A/000/999/4441N07919W005
A) CXXX B) 2301261523 C) 2302012200
E) CNJ4 ORI IA RAMA REGIONA
RWY 12/30 C SD DUE NO WINTER MAINT.)

(J8689/22 NOTAMN
Q) CZYZ/QFAXX/IV/NB0/A/000/999/4441N07919W005
A) CXXX B) 2212290901 C) PERM
E) CNV6 ORI IA/ LAKE ST JOHN (ORI IA RAMA REGIONA) (WATER)
AMEND PUB ICATIONS: COMM: ATF: 0/T TFC FREQ TO READ: 122.95)

(G2693/22 NOTAMN
Q) CZYZ/QARCH/IV/B0/E/000/220/4429N07732W100
A) CZYZ B) 2211161400 C) PERM
E) AMEND PUB ICATIONS: MANDATORY IFR ROUTES: LOCATION TO LOCATION:
DE ETE: CYOW H AND DEP TO CYTZ RNAV AP OV ORKA I IXU ARR
ADD: CYOW H AND DEP TO CYTZ F 220 RNAV AP OV ORKA I IXU ARR)

(J7645/22 NOTAMR J6347/22
Q) CZYZ/Q RAS/IV/NB0/A/000/999/4441N07919W005
A) CXXX B) 2211161638 C) PERM
E) CNJ4 ORI IA RAMA REGIONA
AMEND PUB ICATIONS: LIGHTING: DE ETE A)

(J0368/23 NOTAMR J0181/23
Q) CZYZ/QFUAW/IV/NB0/A/000/999/4441N07919W005
A) CXXX B) 2301181617 C) 2301311700EST
E) CNJ4 ORI IA RAMA REGIONA
FUE JA-1 NOT AVB)

CANADA WATER AERODROME SUPPLEMENT

Effective 0901Z 24 March 2022 to 0901Z 20 April 2023

B208 AERODROME/FACILITY DIRECTORY

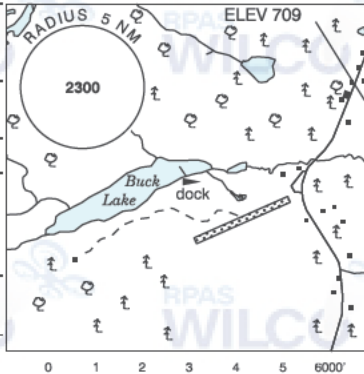
SEPT-ÎLES / LAC DES RAPIDES QC (Cont'd)

CSM8

NAV	
VOR/DME	SEPT-ILES YZV 114.5 Ch 92 N50 13 56 W66 16 26 (210°)
CAUTION	A/D status unkn aprx 0.3NM ESE.

SEVERN BRIDGE / BUCK LAKE ON

CBL2

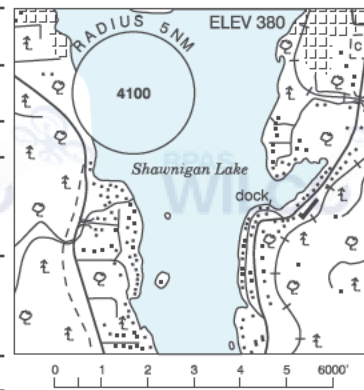
REF	N44 46 18 W79 24 47 3.4W 11°W (2014) UTC-5(4) Elev 709' A5000	
OPR	Kevin Betsworth 705-323-7740 Reg PPR	
PF	C-1,2,3,5	
FLT PLN		
FIC	London 866-WXBRIEF (Toll free within Canada) or 866-541-4104 (Toll free within Canada & USA)	
SERVICES		
S	1,2,3,4,5	
A/D DATA	Open water mid Apr-Dec. Float plane dock ramp. Ice mid Jan-Mar. Skis and wheels when win conditions permit.	
COMM		
ATF	tfc 122.8 5NM 3800 ASL	
CAUTION	High terrain E end and S side of lake. Shallow water to seaplane ramp.	

SHADOW LAKE (PENNY) ON — See NORLAND / SHADOW LAKE (PENNY)

SHADOW LAKE (TROTTER) ON — See NORLAND / SHADOW LAKE (TROTTER)

SHAWNIGAN LAKE BC

CAV8

REF	N48 38 W123 38 2S 17°E (2013) UTC-8(7) Elev 380' VTA A5004	
OPR	Galley Marina 250-743-1067 17-01Z± Reg	
PF	A-2,3 B-1 C-4,5 D-6	
FLT PLN		
FIC	Kamloops 866-WXBRIEF (Toll free within Canada) or 866-541-4101 (Toll free within Canada & USA)	
SERVICES		
FUEL	100LL, MG-2 17-04Z±	
S	4,5	
OIL	ltd, call ahead.	
A/D DATA	Open water most winters.	
COMM		
TWR	Victoria 14-08Z± O/T tfc 119.1 above 1400 ASL	
ATF	tfc 123.2 2NM 1400 ASL	
TML	Victoria 127.8 abv 2500 ASL	

ONTARIO

AERODROME/FACILITY DIRECTORY

SEVERNE BRIDGE ON

CSB7

REF	N44 46 09 W79 24 30 3.2WNW 11°W (2021) UTC-5(4) Elev 755' A5000	
OPR	Kevin Betsworth 705-323-7740 Reg PPR	
PF	C-1,2,3,5	
FLT PLN	FIC London 866-WXBRIEF (Toll free within Canada) or 866-541-4104 (Toll free within Canada & USA)	
SERVICES		
S	1,2,3,4,5	
RWY DATA	Rwy 08/26 2200x75 TURF	
RCR	Opr No win maint. Rwy soft in spring or when wet.	
COMM	ATF tfc 122.8 5NM centred on adj Buck Lake water A/D 3800 ASL	
CAUTION	Trees within 50' of rwy centreline both sides. Trees aprx 60 AGL at Thld 08 and Thld 26. Unmarked p-lines and poles across Rwy 26 apch. Wildlife frequently on rwy.	

CANADA WATER AERODROME SUPPLEMENT

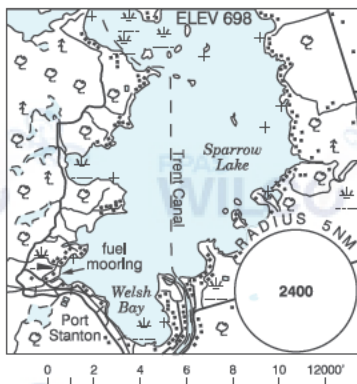
Effective 0901Z 24 March 2022 to 0901Z 20 April 2023

AERODROME/FACILITY DIRECTORY B173

PORT STANTON / SPARROW LAKE ON

CNX7

REF	N44 48 W79 25 Adj N 11°W UTC-5(4) Elev 698' A5000
OPR	John A. Stanton 705-689-2249 Reg PPR
PF	B-1 C-2,3,4,5,6
FLT PLN	FIC London 866-WXBRIEF (Toll free within Canada) or 866-541-4104 (Toll free within Canada & USA)
SERVICES	
FUEL	100LL
OIL	80
S	5
A/D DATA	Open water May-mid Nov. Beaching.
COMM	
ATF	tfc 122.8 5NM 3700 ASL
CAUTION	Numerous small boats.

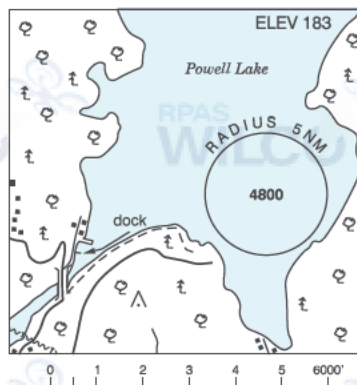


POURVOIRIE ESCAPADE QC — See RÉSERVOIR GOUIN / POURVOIRIE ESCAPADE

POWELL LAKE BC

CAQ8

REF	N49 53 06 W124 32 38 Adj E 17°E (2016) UTC-8(7) Elev 183' A5004
OPR	City of Powell River 604-485-6291 Reg
PF	B-1,2 D-3,4,5,6
FLT PLN	FIC Kamloops 866-WXBRIEF (Toll free within Canada) or 866-541-4101 (Toll free within Canada & USA)
SERVICES	
FUEL	100LL 604-483-9995 16-01Z†
A/D DATA	Mud bottom. Docking fees; ctc Powell Daniels Contracting
COMM	
ATF	tfc 123.0 2NM 1700 ASL Powell River A/D 3NM SE
CAUTION	Ocsi strong N winds create waves. Driftwood hazard dur hi water. Cable crossing W. Land A/D 3NM SE. Submerged stumps on S shore at low water.



CANADA WATER AERODROME SUPPLEMENT

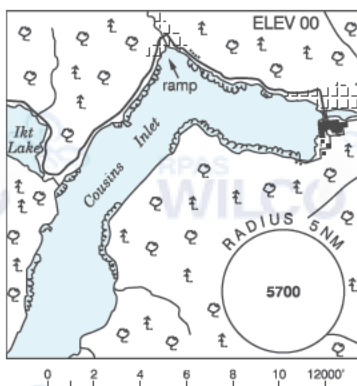
Effective 0901Z 24 March 2022 to 0901Z 20 April 2023

AERODROME/FACILITY DIRECTORY B143

OCEAN FALLS BC

CAH2

REF	N52 22 W127 43 19°E (2012) UTC-8(7) Elev 00' A5013
OPR	Ocean Falls Improvement District 250-289-3813 Reg
PF	B-1 C-2, 20-22Z† D-3,5
FLT PLN	FIG Kamloops 866-WXBRIEF (Toll free within Canada) or 866-541-4101 (Toll free within Canada & USA)
SERVICES	S 5,6,7
A/D DATA	Tidal range 18'. Concrete ramp.
COMM	ATF tfc 123.2 5NM 3000 ASL

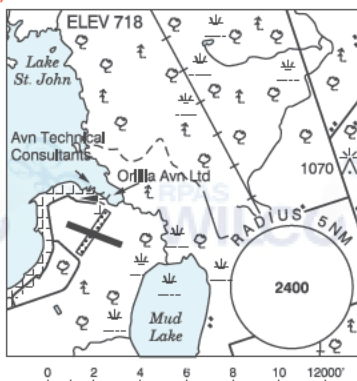


ONNALINDA POINT ON — See LAKE ROSSEAU / ONNALINDA POINT

ORILLIA / LAKE ST JOHN (ORILLIA RAMA REGIONAL) ON

CNV6

REF	N44 41 W79 19 6.5NE 11°W UTC-5(4) Elev 718' A5000
OPR	Orillia Lake St. John Aprt 705-325-6153, Orillia Rama Regional APM 705-325-9838 Reg
PF	B-1,2 C-3,5 D-6 at adj land A/D
CUST	AOE/15/SEAPL 888-226-7277 14-22Z† Mon-Fri exc hols
FLT PLN	FIG London 866-WXBRIEF (Toll free wi hin Canada) or 866-541-4104 (Toll free within Canada & USA)
SERVICES	FUEL 100LL, JA-1 (Land Pump), MG-3 (Land pump) OIL All S 1,2,3,4,5
A/D DATA	Open water May-mid Nov. Ramp & Dock. Ski-plane opr mid Dec-Mar.
COMM	ATF UNICOM ltd hrs O/T tfc 122.8 5NM 3800 ASL
PRO	Water A/D circuits 1500 ASL (800 AGL) away fr land A/D. Adj land A/D. Avoid flt over chemical plant on W shore of Lake St. John, N44 40 29 W79 20 27, aprx 1.5NM W A/D.
CAUTION	Twr painted & lgted 1070 ASL (300 AGL) aprx 2NM E of land A/D.



CANADA WATER AERODROME SUPPLEMENT

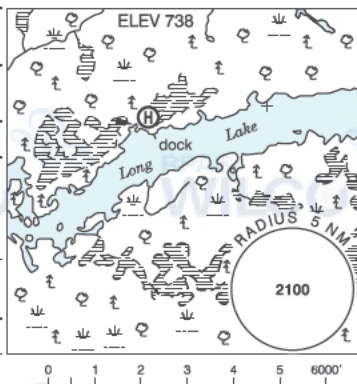
Effective 0901Z 24 March 2022 to 0901Z 20 April 2023

B144 AERODROME/FACILITY DIRECTORY

ORILLIA / MATCHEDASH LAKE ON

CPU5

REF	N44 47 W79 30 10N 11°W UTC-5(4) Elev 738' A5000
OPR	R. and M. Allan 705-345-2279 Reg PPR
PF	D-1,2,3,4,5,6
FLT PLN	FIC London 866-WXBRIEF (Toll free within Canada) or 866-541-4104 (Toll free within Canada & USA)
SERVICES	S 5
A/D DATA	Wooden ramps
COMM	ATF tfc 122.8 5NM 3700 ASL



ORILLIA / PORT LEHMANN ON

CLM9

REF	N44 36 37 W79 24 24 Adj E 11°W (2021) UTC-5(4) Elev 719' A5000
OPR	Stewart Lehmann 705-330-9599 Reg PPR
PF	C-1,2,3,4,5,6,7,8
FLT PLN	FIC London 866-WXBRIEF (Toll free within Canada) or 866-541-4104 (Toll free within Canada & USA)
A/D DATA	Open water mid-Apr to mid-Nov. Dock.
COMM	ATF tfc 122.8 5NM 3800 ASL
PRO	Taxi in/out of bay past Cedar Island Road Point.
CAUTION	Heavy recreational water tfc in summer, including swimmers.

